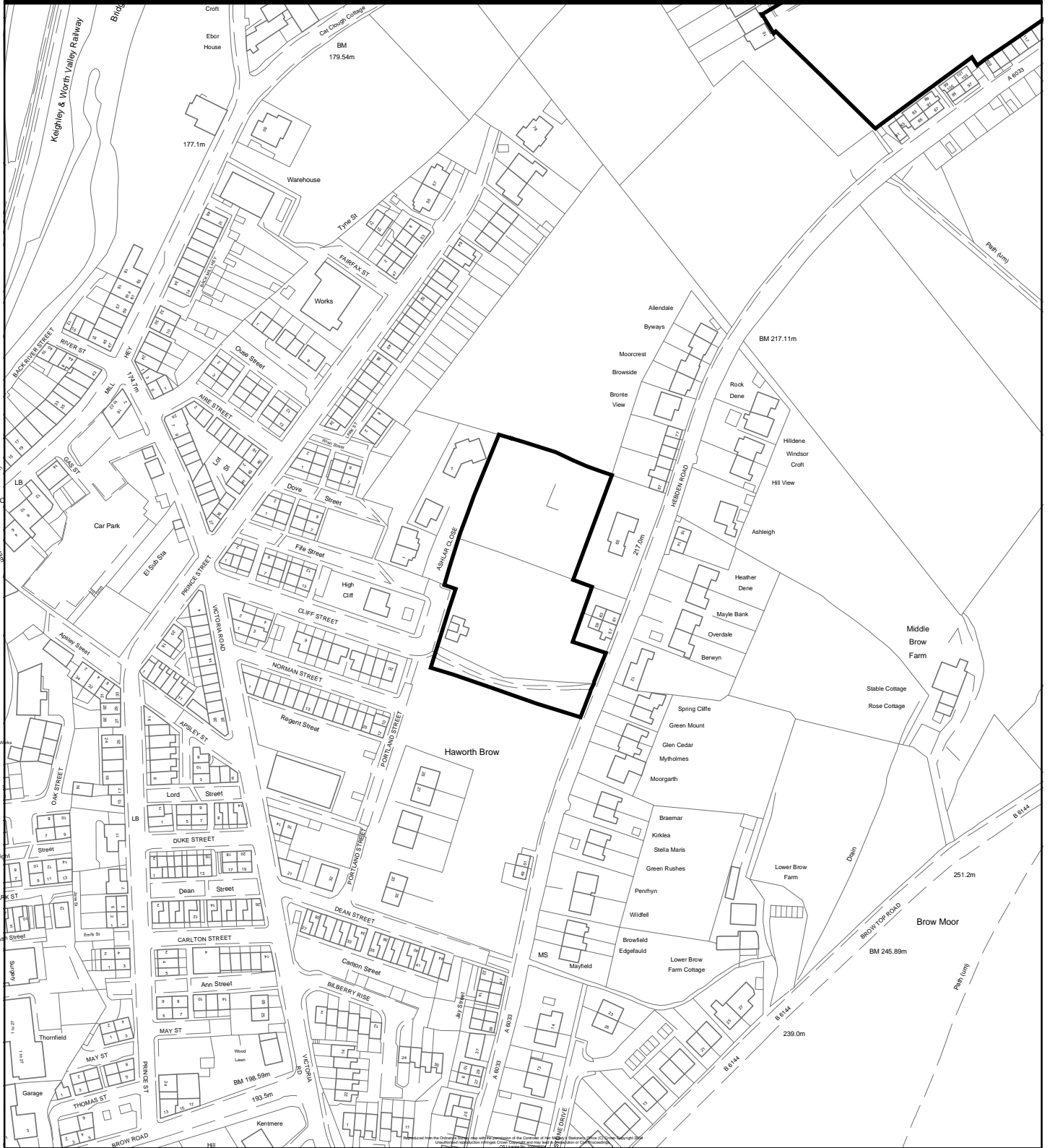




Replacement Unitary Development Plan for the Bradford District Post Inquiry Modifications



Mod. reference MOD/K/UR/10	Scale. 1:2,500	Key.  Site to be deleted as Safeguarded Land
Site reference K/UR5.33	Site Area. 0.69 Ha	
Address Ashlar Close, Haworth.	OS Grid Ref. SE 0337	
	 NORTH	
<small>© Crown copyright. All rights reserved. City of Bradford Metropolitan District Council 100019304</small>		